







2N15E31

2N15E32

Legend

-  Disturbance Corridor
-  Associated Parcel
-  Wetlands Impacts
-  611 - Bay Swamps
-  617 - Mixed Wetland Hardwoods
-  621 - Cypress
-  630 - Wetland Forested Mixed

FLUCFCS	DESCRIPTION	ACREAGE
611	Bay Swamps	0.55
617	Mixed Wetland Hardwoods	3.12
621	Cypress	1.12
630	Wetland Forested Mixed	6.38
Total		11.17

1N15E06

1N15E05

MATCHLINE SHEET 2



200 0 200 Feet



**FIGURE 4b- Area 2 (North)
WETLAND IMPACTS
PCS - DRAGLINE AND UTILITY CORRIDOR
HAMILTON COUNTY, FLORIDA**



Scale:	1" = 200'
Date:	8/2/2018
Requested By:	SD
Drawn By:	JET/RPF
Sketch No.:	A-9151
Name:	WETLAND IMPACTS