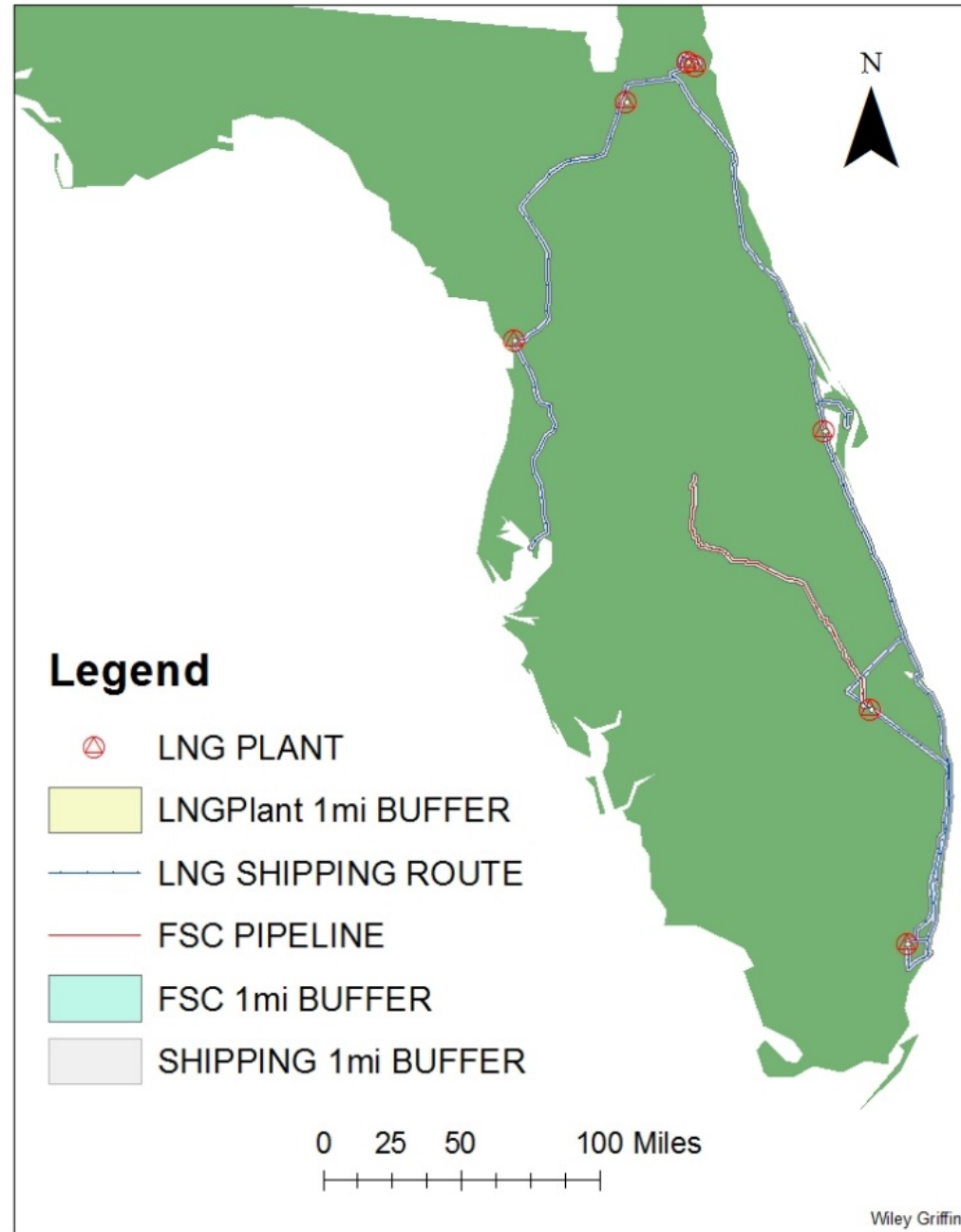


Revised FCS/LNG Project

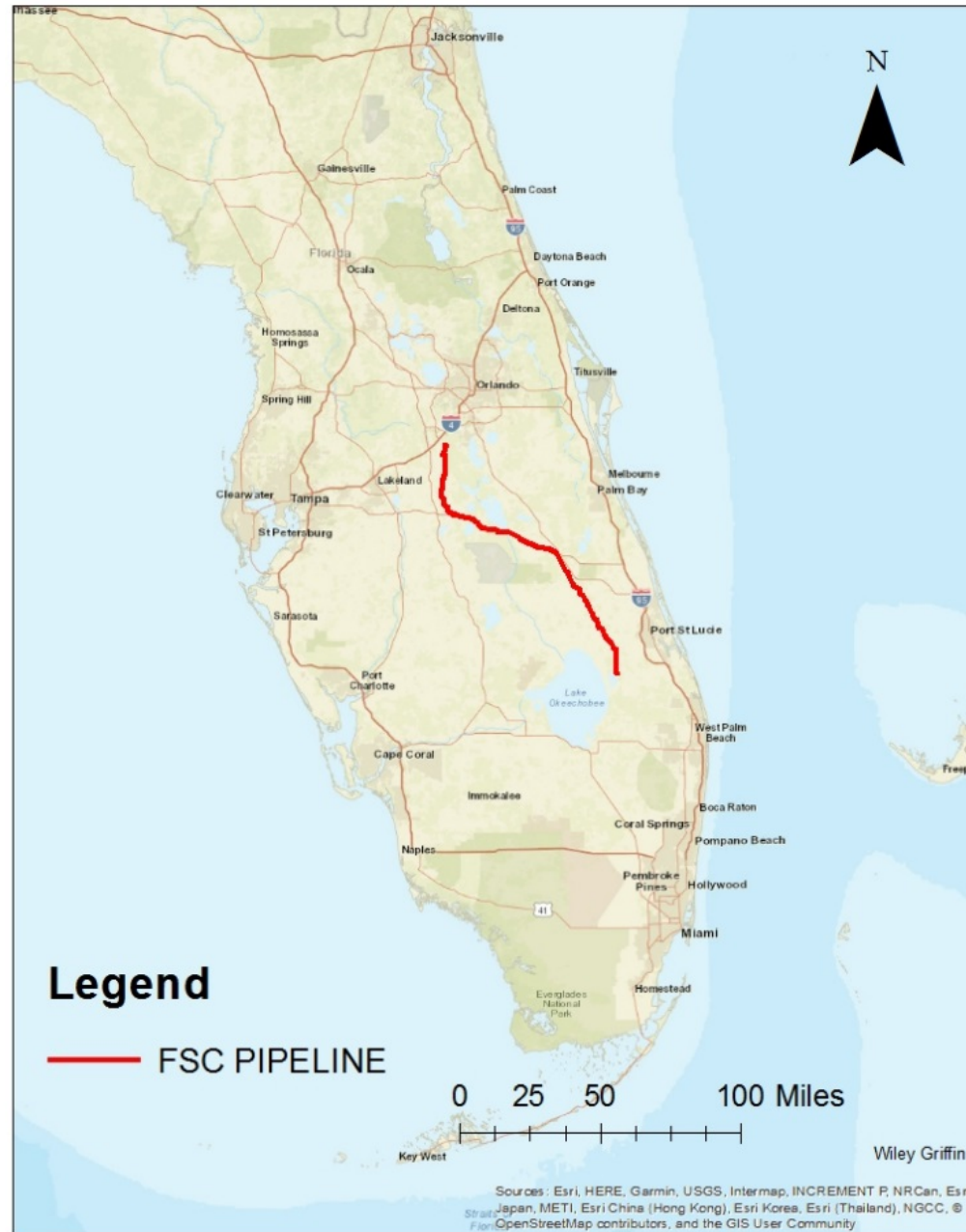
Land Use In 1 mile exclusion zone

FL LNG SHIPPING ROUTES/LNG PLANTS/FCS PIPELINE



FL LNG SHIPPING ROUTES/LNG PLANTS/FCS PIPELINE

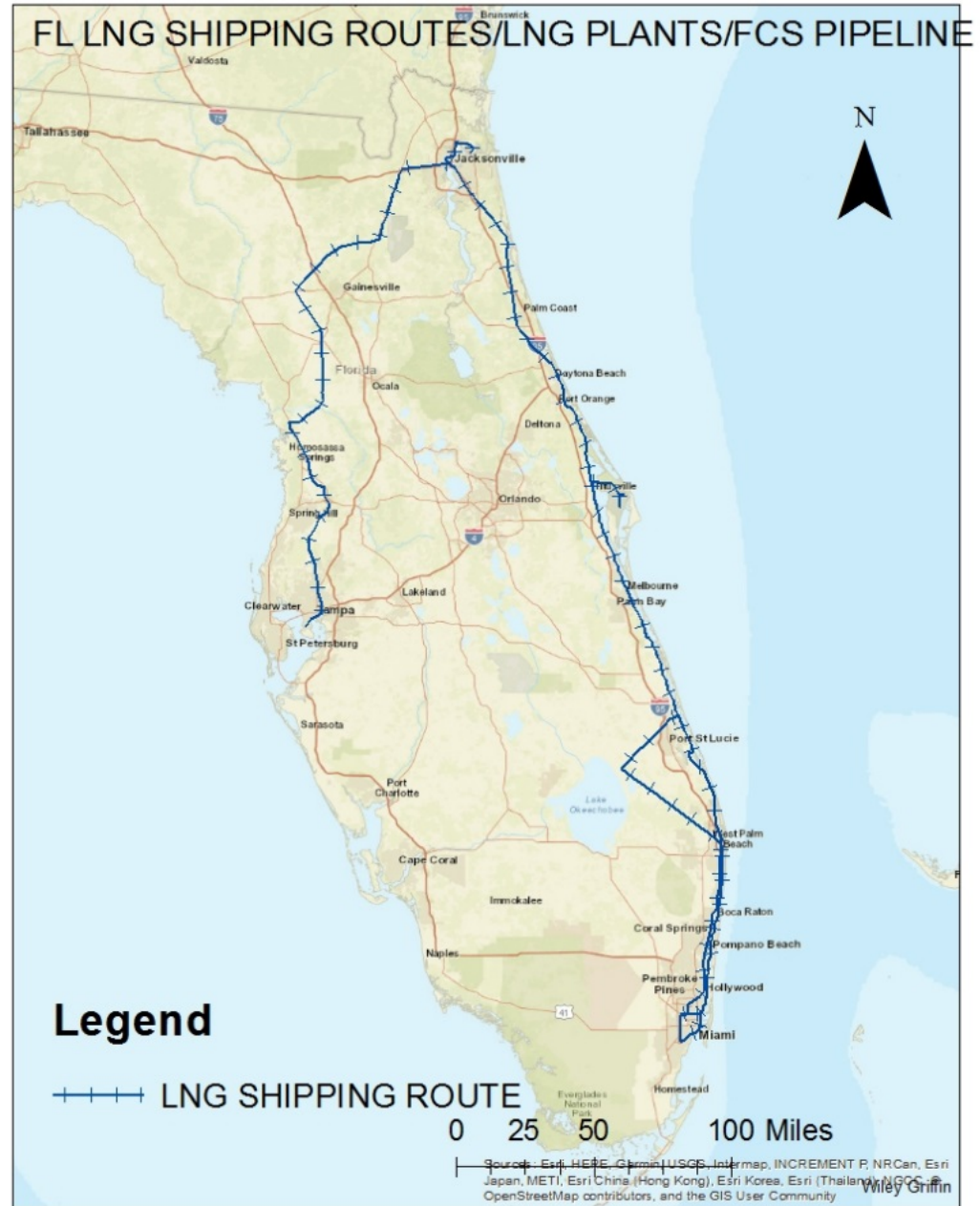
FCS PIPELINE



Land use: FCS Pipeline with 1 mile Buffer

Land Use Classification	Area in Sq mi.	Percent
Improved Pasture	57.03	23
Orchards/Groves	27.19	11
Rural	22.40	9
Freshwater Forested Wetlands	20.11	8
Mesic Flatwoods	20.73	8
Cropland/Pasture	14.67	6
Marshes	11.79	5
Low Intensity Urban	6.65	3
Mixed Hardwood-Coniferous	6.57	3
Prairies and Bogs	7.67	3
Scrub	7.08	3
Cypress/Tupelo(incl Cy/Tu mixed)	3.80	2
Transportation	5.09	2
Baygall	1.72	1
Cultural - Lacustrine	2.97	1
Cypress	3.02	1
Dry Prairie	3.30	1
Extractive	2.24	1
High Intensity Urban	3.41	1
Isolated Freshwater Marsh	3.26	1
Natural Lakes and Ponds	1.37	1
Pine Flatwoods and Dry Prairie	2.90	1
Scrubby Flatwoods	1.57	1
Shrub and Brushland	2.19	1
Upland Hardwood Forest	1.29	1
Vineyard and Nurseries	1.65	1

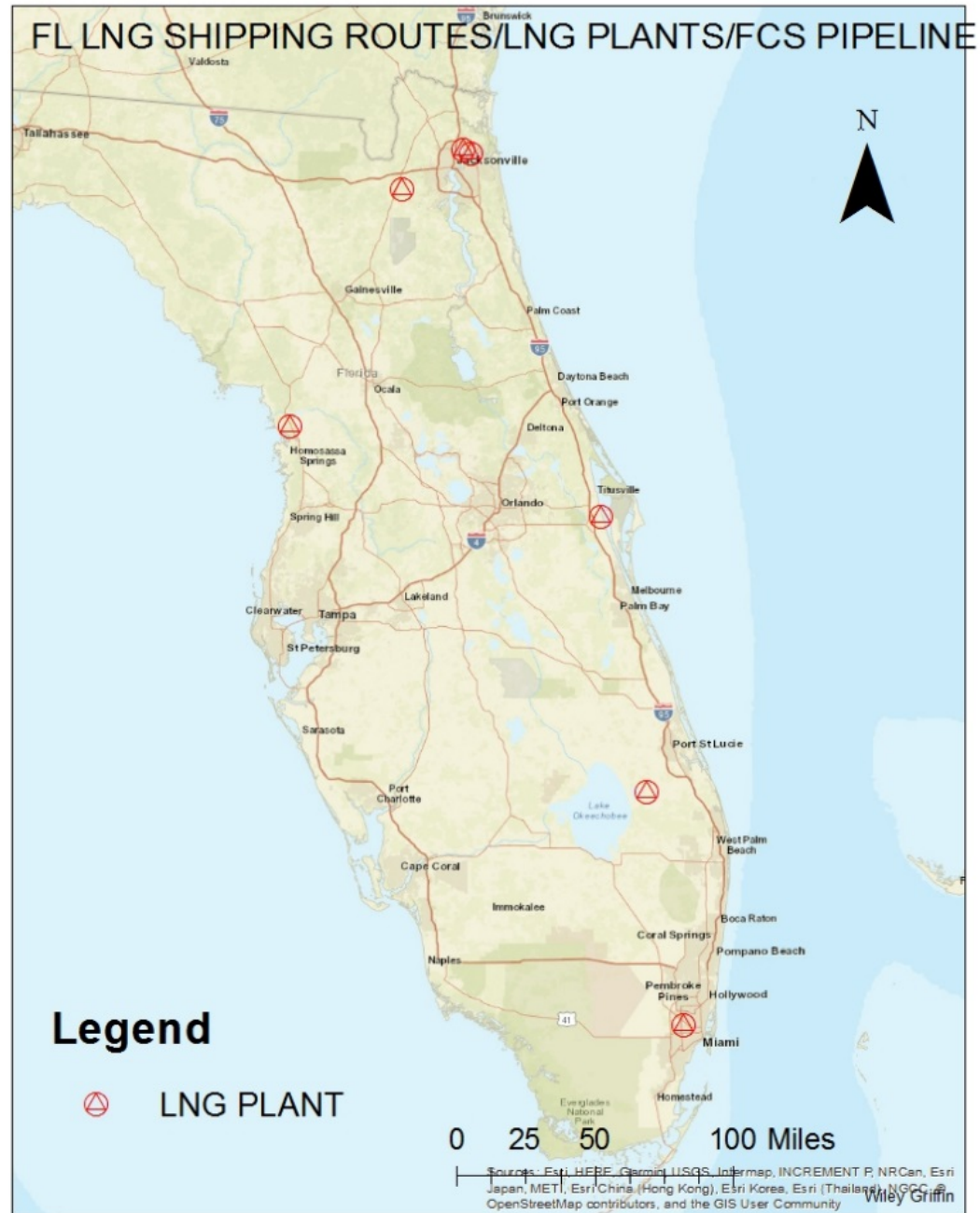
LNG SHIPPING ROUTES



Land use:LNG Transport; 1 mi. Buffer

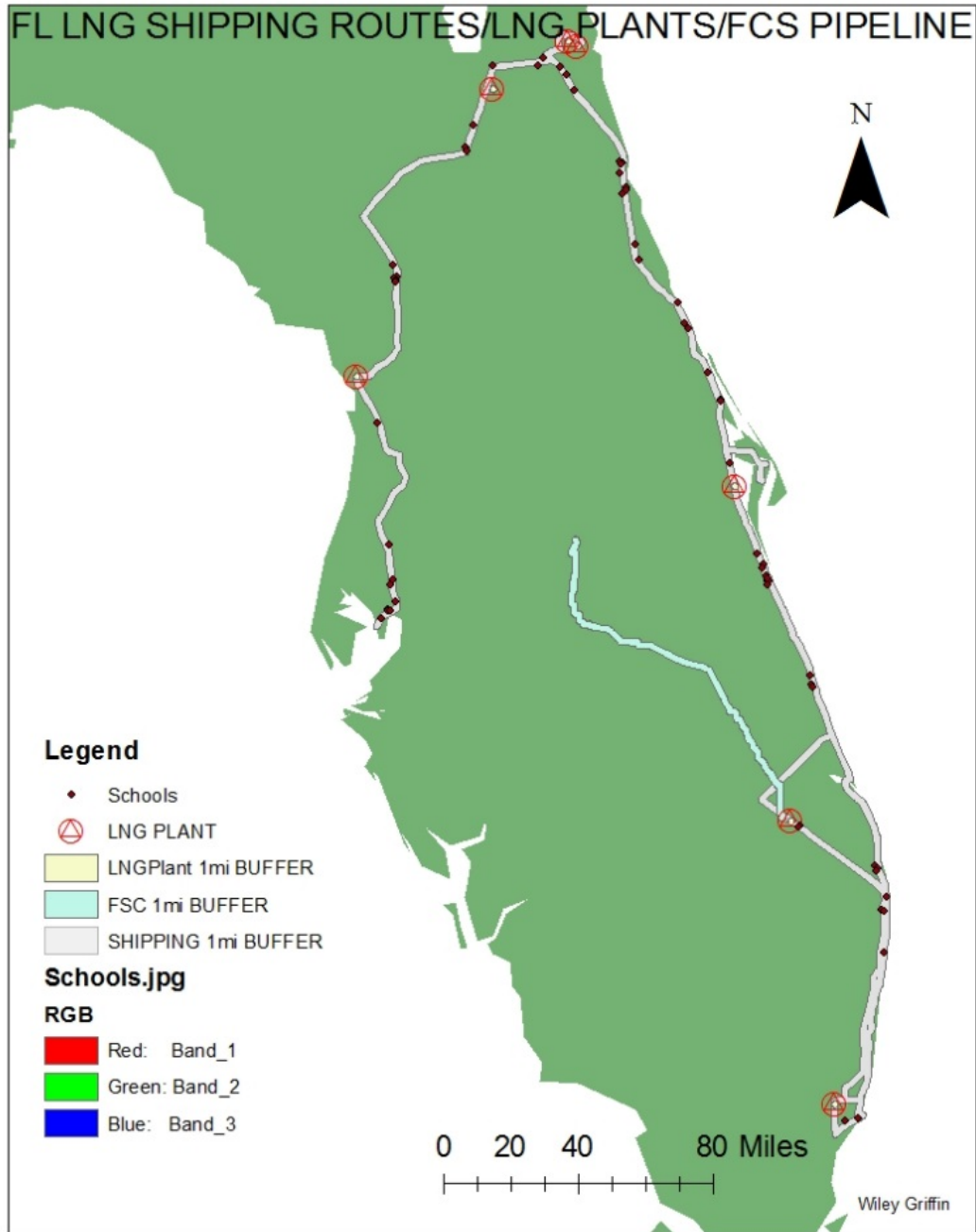
Land Use Classification	Area in Sq mi.	Percent
High Intensity Urban	362.91	24
Transportation	198.16	13
Low Intensity Urban	110.50	7
Tree Plantations	101.03	7
Estuarine	89.36	6
Freshwater Forested Wetlands	64.20	4
Mixed Hardwood-Coniferous	54.46	4
Rural	58.89	4
Cropland/Pasture	42.16	3
Improved Pasture	46.71	3
Mesic Flatwoods	40.82	3
Cultural - Lacustrine	25.96	2
Marshes	23.20	2
Prairies and Bogs	31.87	2
Scrub	25.96	2
Cultural - Riverine	8.81	1
Cypress	10.11	1
Extractive	9.89	1
Isolated Freshwater Marsh	9.23	1
Orchards/Groves	19.62	1
Riverine	12.23	1
Salt Marsh	10.96	1
Sandhill	17.71	1
Shrub and Brushland	12.40	1
Utilities	9.74	1
Wet Flatwoods	17.61	1

LNG PROCESSING PLANTS



Land use: LNG plants(7); 1 mile buffer

Land Use Classification	Area in sq mi.	Percent
High Intensity Urban	3.35	15
Transportation	2.83	13
Riverine	2.61	12
Tree Plantations	2.00	9
Mixed Hardwood-Coniferous	1.60	7
Rural	1.03	5
Estuarine	0.93	4
Mesic Flatwoods	0.92	4
Cultural - Lacustrine	0.57	3
Freshwater Forested Wetlands	0.74	3
Orchards/Groves	0.56	3
Utilities	0.71	3
Low Intensity Urban	0.46	2
Marshes	0.47	2
Prairies and Bogs	0.42	2
Salt Marsh	0.46	2
Scrub	0.47	2
Shrub and Brushland	0.42	2
Cropland/Pasture	0.32	1
Extractive	0.16	1
Improved Pasture	0.20	1
Vineyard and Nurseries	0.18	1



65 Schools are included in 1 mile exclusion zones

Schools include:

- Public
- Private
- Pre-k
- Elementary
- Jr High
- High school
- Colleges